














LAT -32.772741
LON 151.272661



Australian Family Owned Since 1858

Visit Us

Directions from Sydney CBD (186 km ~ takes about 2 hours 15 mins depending on traffic conditions)

- 1  You need to head North so follow signs for the **Harbour Bridge** and merge onto **Bradfield Hwy.**
- 2  **Keep right** to stay on **Bradfield Hwy**, follow signs for **Metroad 1**, Continue to merge onto **M1.**
- 3 FYI The Bradfield Hwy soon becomes the Warringah Freeway then it becomes the Gore hill Freeway, just keep going and look out for signs directing you to **Newcastle.**
- 4  Take the **PACIFIC HIGHWAY** exit towards **Chatswood/Newcastle**
- 5  Take the **Pacific Highway/ Metroad 1** ramp on the left to **Chatswood/Newcastle**
- 6  At "Artarmon" Turn right onto **Pacific Hwy/A1** [from A1 to F3 is roughly ~14km but expect lost of traffic]
- 7  At "Wahroonga" Turn right onto the ramp to **F3 Freeway/National Highway 1/Newcastle**
- 8 Merge onto **Pacific Motorway** [~ 120 km or 1 hour drive North start looking for Newcastle Link Road]
- 9  Take exit **Newcastle Link Road** towards **Newcastle**
- 10  Keep left at the fork and merge onto the new **Hunter Expressway/M15** [~ 20 min drive to Lovedale exit]
- 11 Drive North towards Braxton/Singleton until you see the **Lovedale exit sign**
- 12  Take the **Lovedale** exit
- 13  At the roundabout, take the **2nd** exit onto **Lovedale Road** [~ 10mins to Wine Country Drive turn off]
- 14  Turn right onto **Wine Country Drive/B82 Road** you will pass a small airport on your left followed by the Tourist Information Centre. Take the next left into Broke Road [~ 2 min to Broke Road turn off]
- 15  Turn left onto **Broke Road** Follow Broke Road until you reach a 'T' intersection with McDonalds Road. After you turn left you **then immediately right** into the continuation of Broke Road [~ 2 min to turn off]
-  Tyrrells Wines will be on the top of a rise will be on your left

Latitude
South • 32 • 46 • 21.87

Longitude
East • 151 • 16 • 21.58

Altitude
~144 m above sea level

Tyrrell's Vineyards, 1838 Broke Road, Pokolbin NSW Australia 2320
Cellar Door (02) 4993 7018